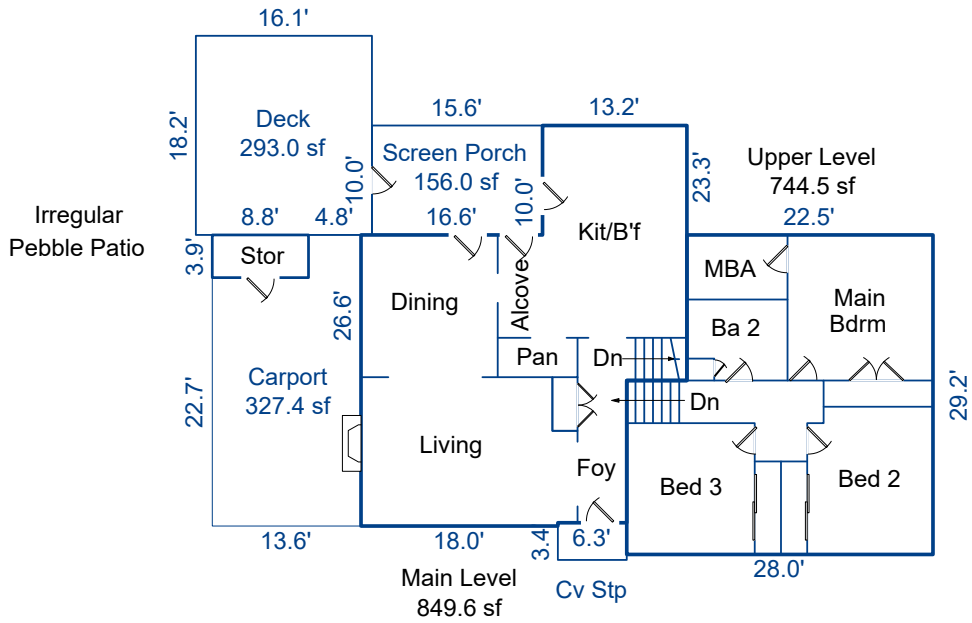


Building Sketch (Page - 1)

Borrower				
Property Address	64 Kimberly Dr			
City	Durham	County	Durham	State NC Zip Code 27707
Lender/Client				



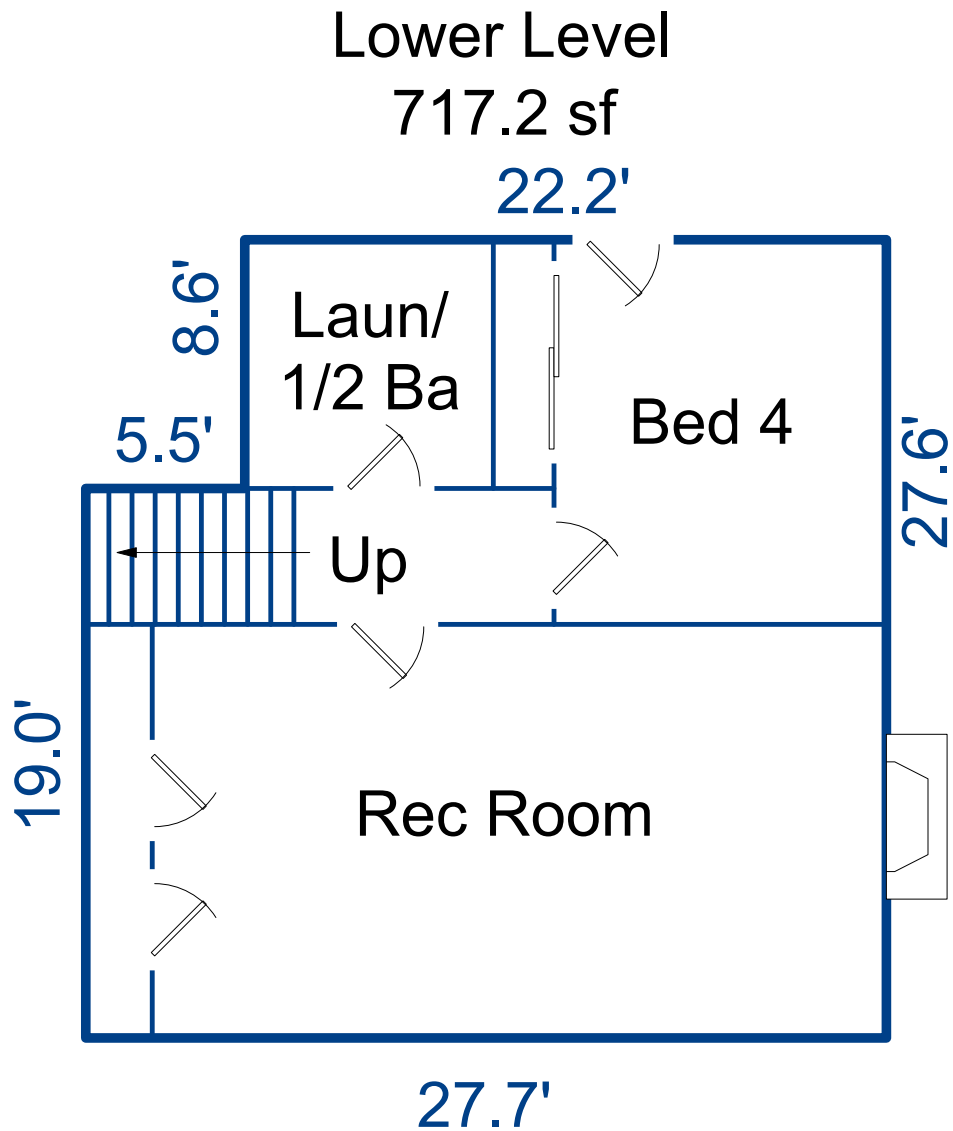
Sketch by Apex Sketch

AREA CALCULATIONS SUMMARY					AREA CALCULATIONS BREAKDOWN					
Code	Description	Factor	Net Size	Perimeter	Net Totals	Name	Base x	Height x	Width =	Area
GLA2	Main Level	1.0	849.6	132.8	849.6	Main Level	26.6 x	18.0 x	18.0 =	478.8
GLA3	Upper Level	1.0	744.5	114.4	744.5		10.0 x	1.4 x	1.4 =	14.0
GAR	Carport	1.0	327.4	80.4	327.4		36.3 x	6.3 x	6.3 =	228.7
OTH	Storage	1.0	34.3	25.4	34.3		23.3 x	5.5 x	5.5 =	128.2
P/P	Cv Stp	1.0	21.4	19.4		Upper Level	28.0 x	15.9 x	15.9 =	445.2
	Screen Porch	1.0	156.0	51.2			22.5 x	13.3 x	13.3 =	299.3
	Deck	1.0	293.0	68.6	470.4					
	Net LIVABLE			(rounded)	1,594	6 total items			(rounded)	1,594

© Starcap Marketing, LLC. dba Apex Software

Building Sketch (Page - 2)

Borrower				
Property Address	64 Kimberly Dr			
City	Durham	County	Durham	State NC Zip Code 27707
Lender/Client				

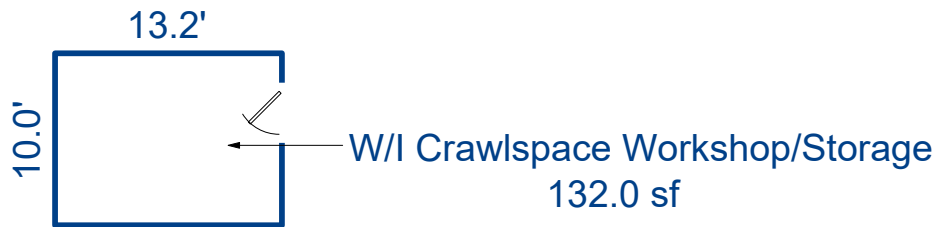


Sketch by Apex Sketch

AREA CALCULATIONS SUMMARY					AREA CALCULATIONS BREAKDOWN					
Code	Description	Factor	Net Size	Perimeter	Net Totals	Name	Base x	Height x	Width =	Area
GLA1	Lower Level	1.0	717.2	110.6	717.2	Lower Level	27.7 x	19.0 x	=	526.3
							22.2 x	8.6 x	=	190.9
	Net LIVABLE		(rounded)		717	2 total items			(rounded)	717

Building Sketch (Page - 3)

Borrower				
Property Address	64 Kimberly Dr			
City	Durham	County	Durham	State NC Zip Code 27707
Lender/Client				



Sketch by Apex Sketch

AREA CALCULATIONS SUMMARY						AREA CALCULATIONS BREAKDOWN				
Code	Description	Factor	Net Size	Perimeter	Net Totals	Name	Base x	Height x	Width =	Area
OTH	W/I Crawlspace	1.0	132.0	46.4	132.0					
						0 total items (rounded) 0				

© Starcap Marketing, LLC. dba Apex Software